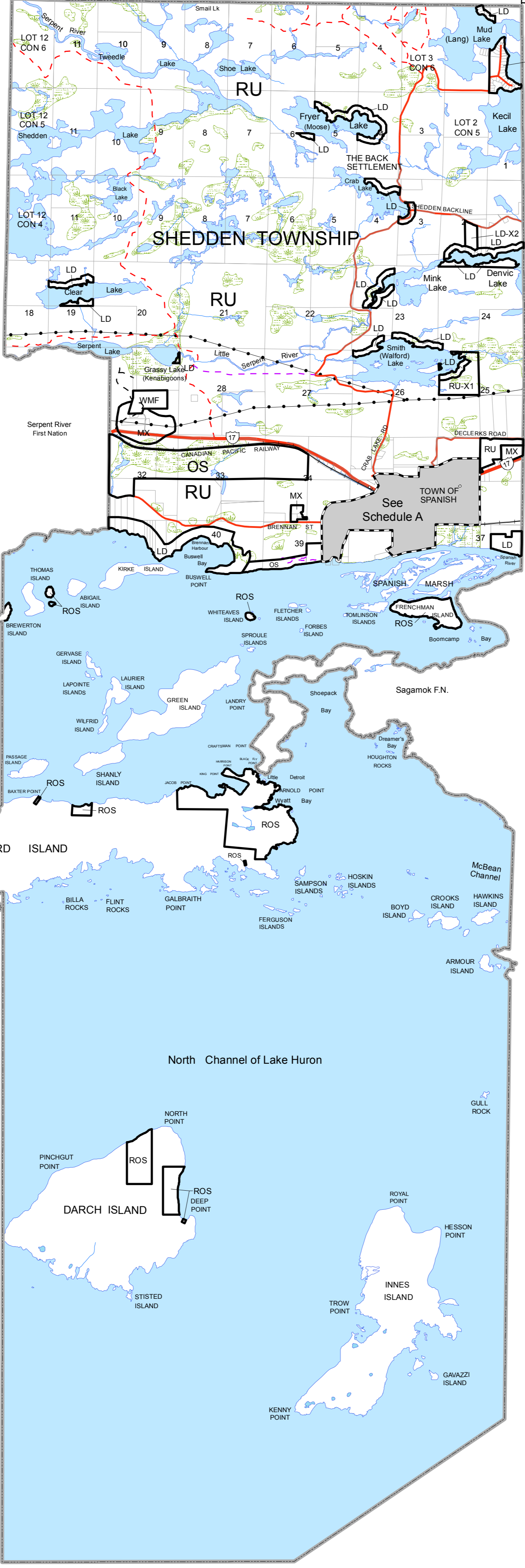



PROCTOR TOWNSHIP DEAGLE TOWNSHIP CADEAU TOWNSHIP



Legend

R1	Low Density Residential
R2	Medium Density Residential
R3	Apartment Residential
I	Institutional Zone
C1	General Commercial
C2	Tourist Commercial
MC	Service Commercial / Light Industrial
M1	Medium Industrial
M2	Rural Industrial
M3	Railroad Industrial
MX	Mineral Aggregate Resources Zone
MM	Mining Zone
WMF	Waste Management Zone
RU	Rural
OS	Parks and Open Space
LD	Lakeshore Development
ROS	Restricted Open Space (applies to all islands in Lake Huron)
EP	Environmental Protection
H	Heritage Zone

Note: All lands along the shoreline of Lake Huron below 178.4m C.G.D. are considered as being Flood Lands.

Transportation and Infrastructure Corridors

- Provincial Highway

Municipal Roads

- Year Round Maintained
- Seasonally Maintained
- Unassumed and/or Unmaintained Roads

Non-Municipal Roads

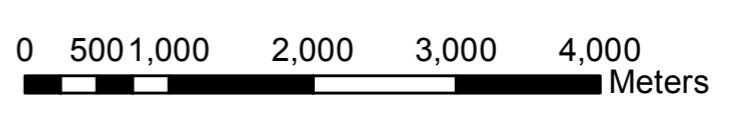
- Resource Access Roads
- Private Roads
- Recreational Trails

Other Features

- Municipal Limits
- Urban Settlement Area
- Railway
- Utility Line
- Mainline Sewer (Village Only)
- Water Mains (Village Only)

Schedule B Rural Lands Zoning By-Law for the Town of

SPANISH



June 2015