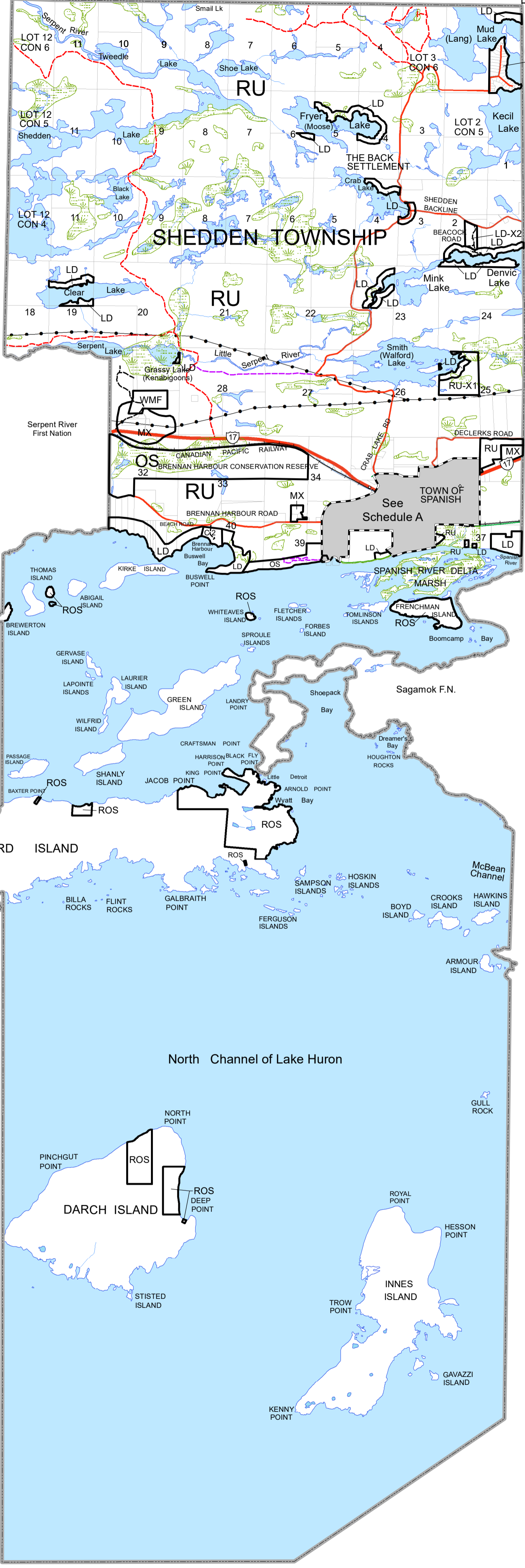



PROCTOR TOWNSHIP DEAGLE TOWNSHIP CADEAU TOWNSHIP

LEWIS TOWNSHIP

VICTORIA TOWNSHIP



Legend

R1	Low Density Residential Zone
R2	Medium Density Residential Zone
R3	Apartment Residential Zone
I	Institutional Zone
C1	General Commercial Zone
C2	Tourist Commercial Zone
MC	Service Commercial / Light Industrial Zone
M1	Medium Industrial Zone
M2	Rural Industrial Zone
M3	Railroad Industrial Zone
MX	Mineral Aggregate Resources Zone
MM	Mining Zone
WMF	Waste Management Zone
RU	Rural Zone
OS	Parks and Open Space Zone
LD	Lakeshore Development Zone
ROS	Restricted Open Space Zone (applies to all islands in Lake Huron)
EP	Environmental Protection Zone
H	Heritage Zone

Note: All lands along the shoreline of Lake Huron below 177.9m C.G.D. are considered as being Flood Lands.

Transportation and Infrastructure Corridors

- Provincial Highway

Municipal Roads

- Year Round Maintained
- Seasonally Maintained
- Unassumed and/or Unmaintained Roads

Non-Municipal Roads

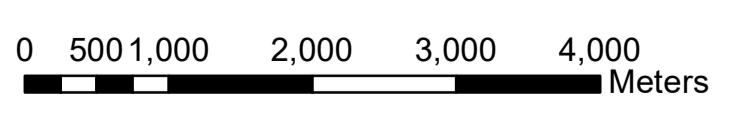
- Resource Access Roads
- Private Roads
- Recreational Trails

Other Features

- Municipal Limits
- Urban Settlement Area
- Railway
- Utility Line
- Mainline Sewer (Village Only)
- Water Mains (Village Only)

Schedule B
Rural Lands
Zoning By-Law
for the Town of

SPANISH



December 11, 2017